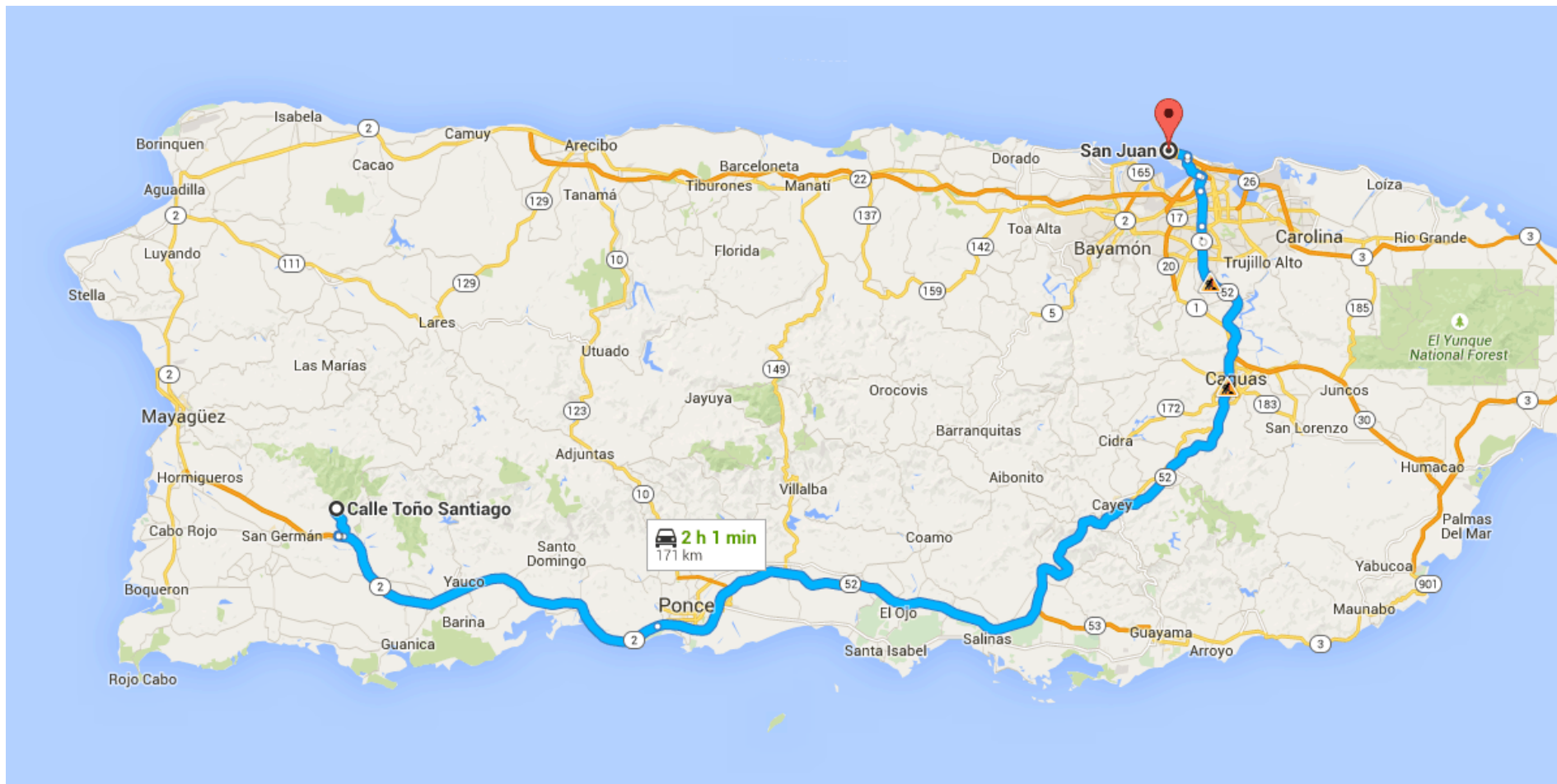




Directions from Calle Toño Santiago to San Juan



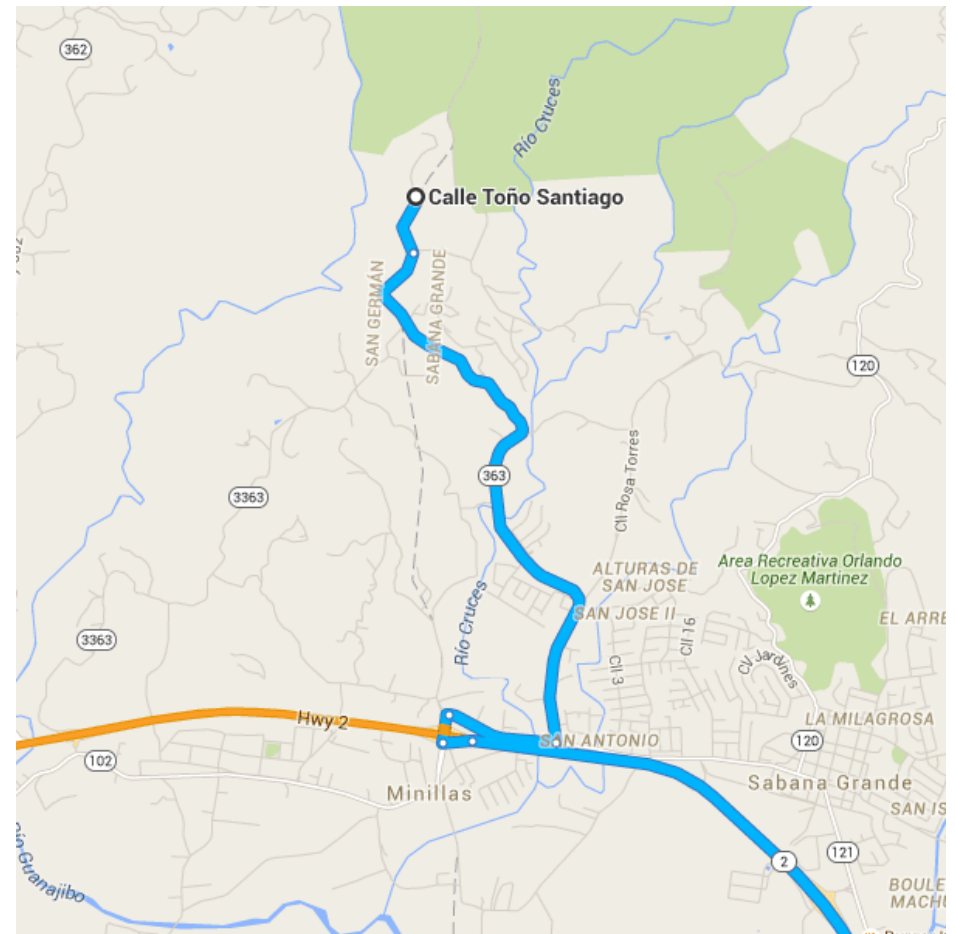
○ Calle Toño Santiago

Sabana Grande, 00637, Puerto Rico

Get on Carr Puerto Rico 2 E/PR-2 E in Sabana Grande from PR-363 and PR-102

5.1 km / 8 min

1. Head south
30 m
2. Slight right toward PR-363
350 m
3. Continue onto PR-363
3.7 km
4. Turn right onto PR-102
650 m
5. Turn left to stay on PR-102
190 m
6. Turn left to merge onto Carr Puerto Rico 2 E/PR-2 E
180 m



Follow Carr Puerto Rico 2 E/PR-2 E and Expreso Luis A. Ferré/PR-52 to PR-1 N in Santurce, San Juan. Exit from Expreso Luis Muñoz Rivera/PR-1 N

163 km / 1 h 47 min

7. Merge onto Carr Puerto Rico 2 E/PR-2 E
43.6 km

- ↑ 8. Continue onto **Expreso Luis A. Ferré/PR-52**
⚠ Toll road

109 km
- ↑ 9. Continue onto **PR-18**
⚠ Partial toll road

1.7 km
- ↘ 10. Keep **right** at the fork to continue on **Expreso Las Américas/PR-18**

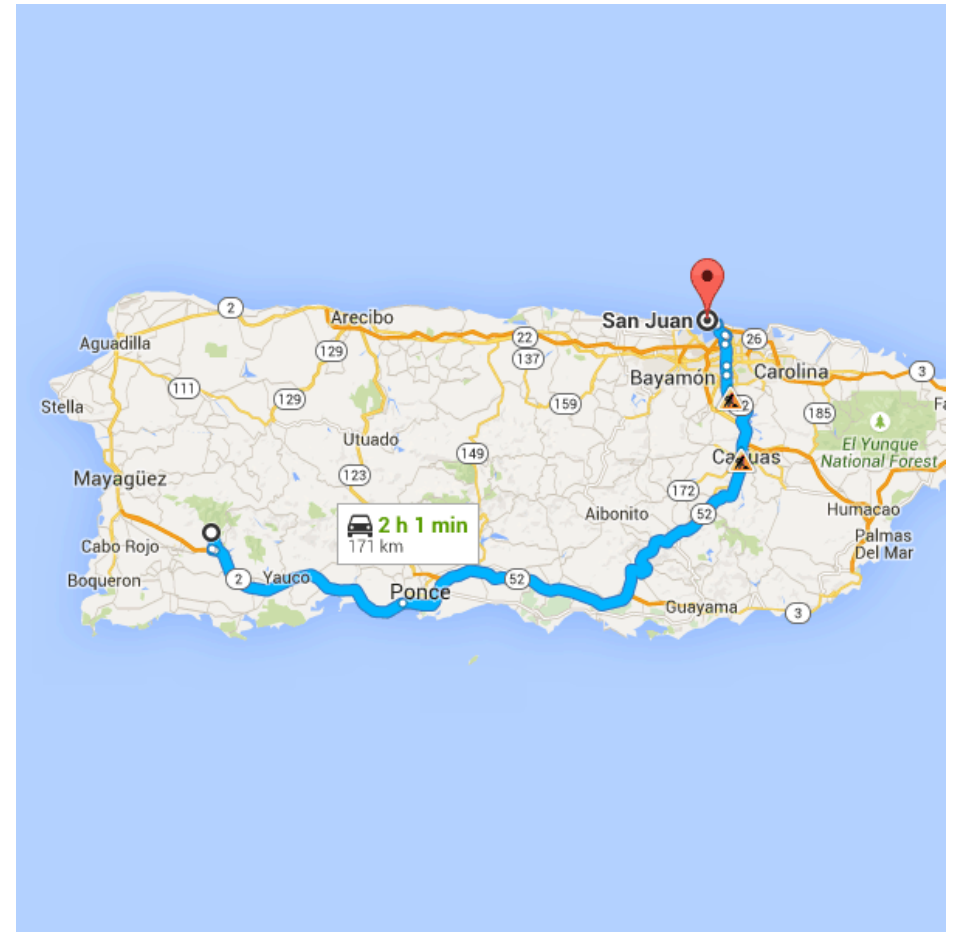
4.0 km
- ↘ 11. Take the exit onto **Expreso José De Diego/Interstate PR2/PR-22**

1.7 km
- ↙ 12. Take the **State Route 1** exit on the left

450 m
- ↑ 13. Merge onto **Expreso Luis Muñoz Rivera/PR-1 N**

2.5 km
- ↙ 14. Take the exit on the **left** toward **PR-1 N**

170 m



Take **Av. Manuel Fernández Juncos** to **Avenida Juan Ponce de León/PR-25/PR-26** in Old San Juan

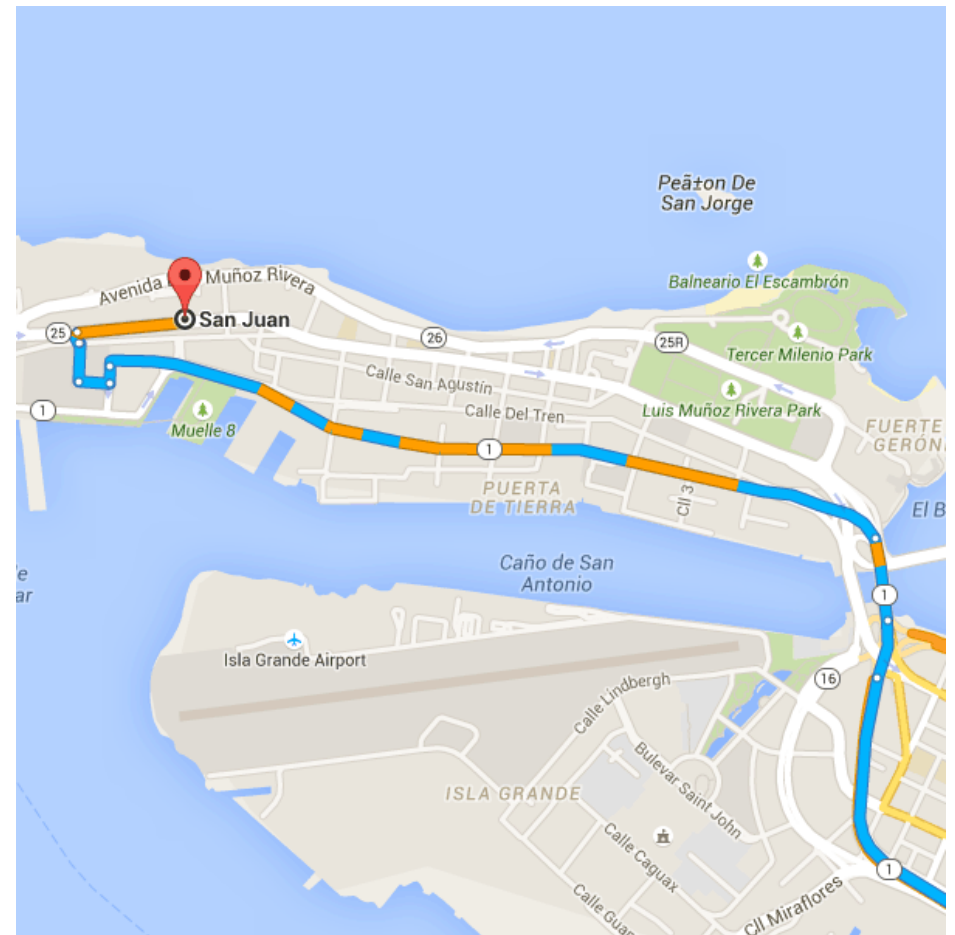
3.2 km / 6 min

- ↑ 15. Continue onto **PR-1 N**

240 m
- ↙ 16. Keep **left** to continue on **Av. Manuel Fernández Juncos/PR-1 N**
i Continue to follow **Av. Manuel Fernández Juncos**

2.4 km

- ↑ 17. Continue onto Calle del Muelle
51 m
- ↷ 18. Turn right onto Calle General Contreras
90 m
- ↷ 19. Turn right to stay on Calle General Contreras
110 m
- ↶ 20. Turn left onto Paseo Covadonga/PR-38
6 m
- ↷ 21. Turn right toward Avenida Juan Ponce de León/PR-25/PR-26
36 m
- ↷ 22. Turn right onto Avenida Juan Ponce de León/PR-25/PR-26
300 m



San Juan

Puerto Rico

These directions are for planning purposes only. You may find that construction projects, traffic, weather, or other events may cause conditions to differ from the map results, and you should plan your route accordingly. You must obey all signs or notices regarding your route.

Map data ©2015 Google